



Hav møter Land



Hav möter Land (Sea meets Land)

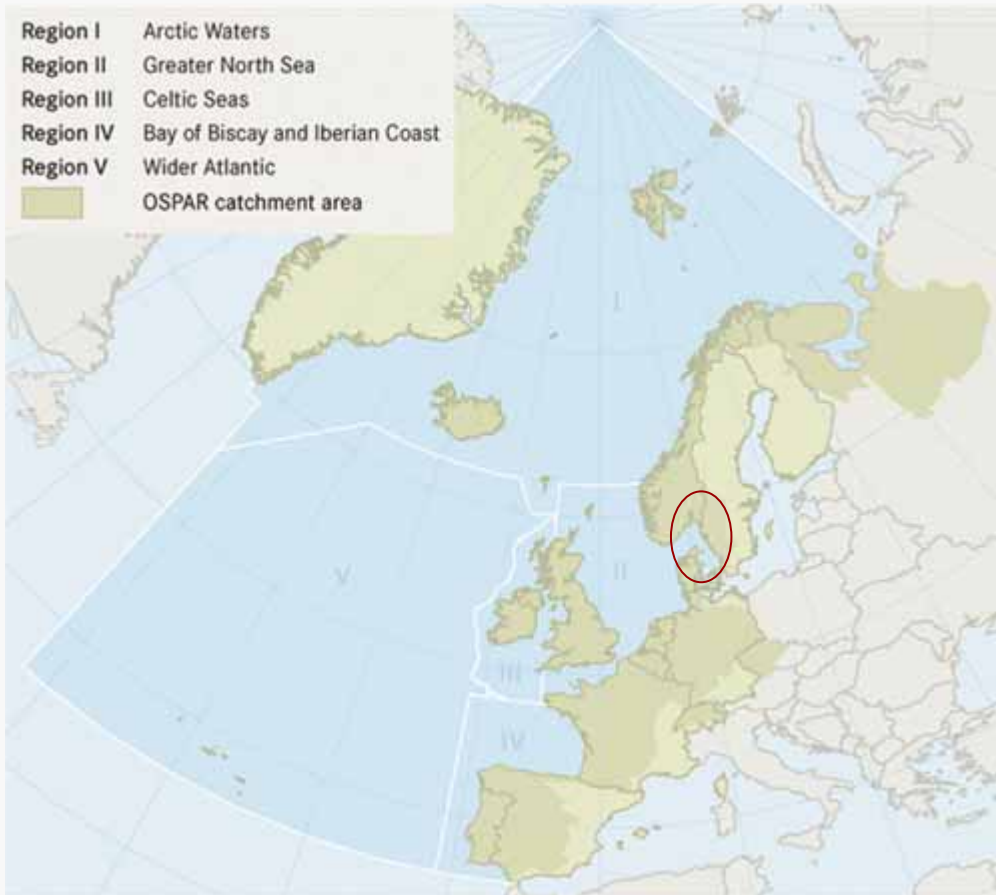
Interreg IVA Kattegatt-Skagerrak program

1 September 2010 – 31 August 2013



Part in a larger context

OSPAR – Oslo Paris Konventionen



HELCOM – Helsingfors konventionen





Hav meter Land

Vision

Ecosystembased management
and
proactive spatial planning
of the
Kattegat-Skagerrak marine region
involving different administrative levels
and relevant stakeholders



EUROPEISKA
UNIONEN
Europeiska
regionala
utvecklingsfonden



Interreg **IV A**
ORESUND - KATTEGAT - SKAGERRAK



Hav meter Land



Hav meter Land

**A regional transboundary collaboration between
three nordic countries
Sweden, Norway & Denmark
upon**

Climate

Management

Spatial planning



EUROPEISKA
UNIONEN
Europeiska
regionala
utvecklingsfonden



Interreg IVA
ORESUND - KATTEGAT - SKAGERRAK



Hav meter Land

Hav möter Land

Contribute

- to develop **strategies** and **tools** in common for a sustainable management of the Kattegatt Skagerrak region
- to a **long-lasting transboundary collaboration** between different administrative borders
- to enforce the connection between management and science
- to enforce the development of transboundary and coordinated spatial planning
- to a better collaboration between different stakeholders – joint effort
- to create possibilities for **integrated** and **coordinated actions** regardless of administrative and geographically borders



**Species - and
Habitat directive**

**Waterframe
directive**

Marine directive

**Ecological status
waterquality &
actionplans**

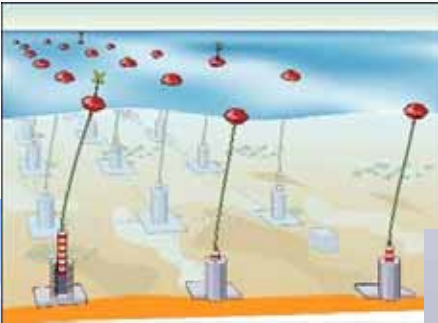
**Climate change -
consequences**
changes in
waterquality
* waterlevels
* regional policies
* Common
strategies



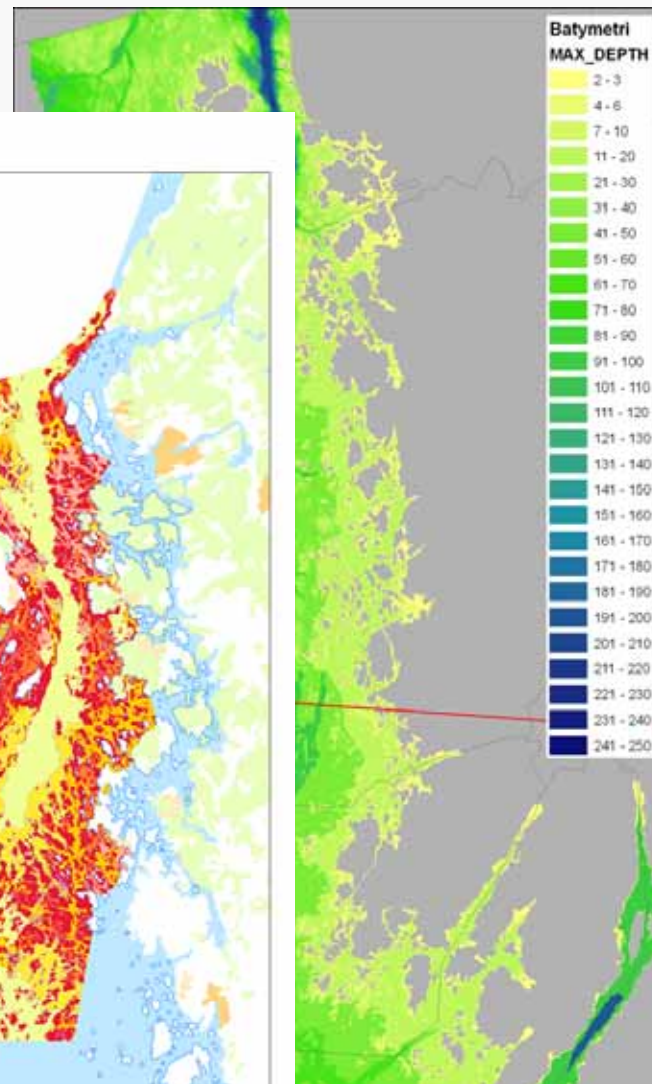
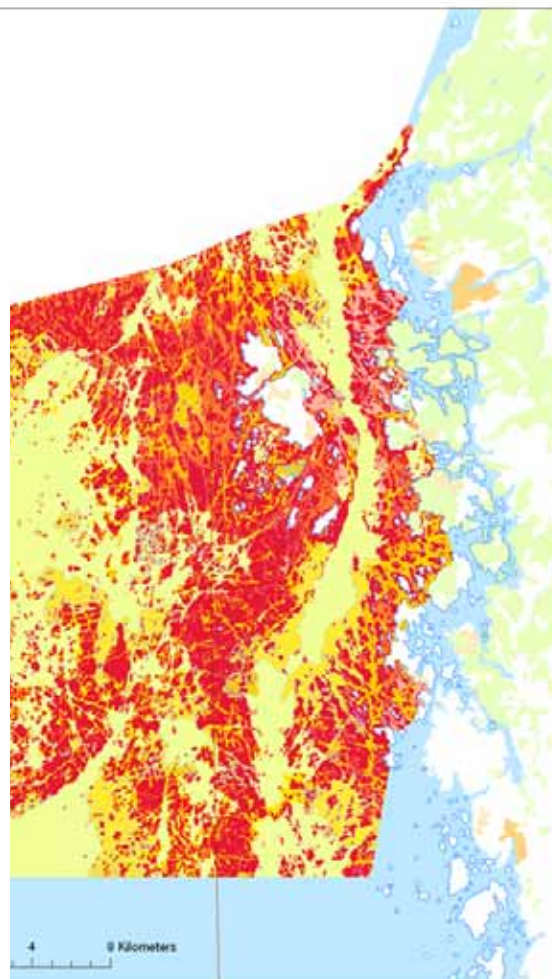
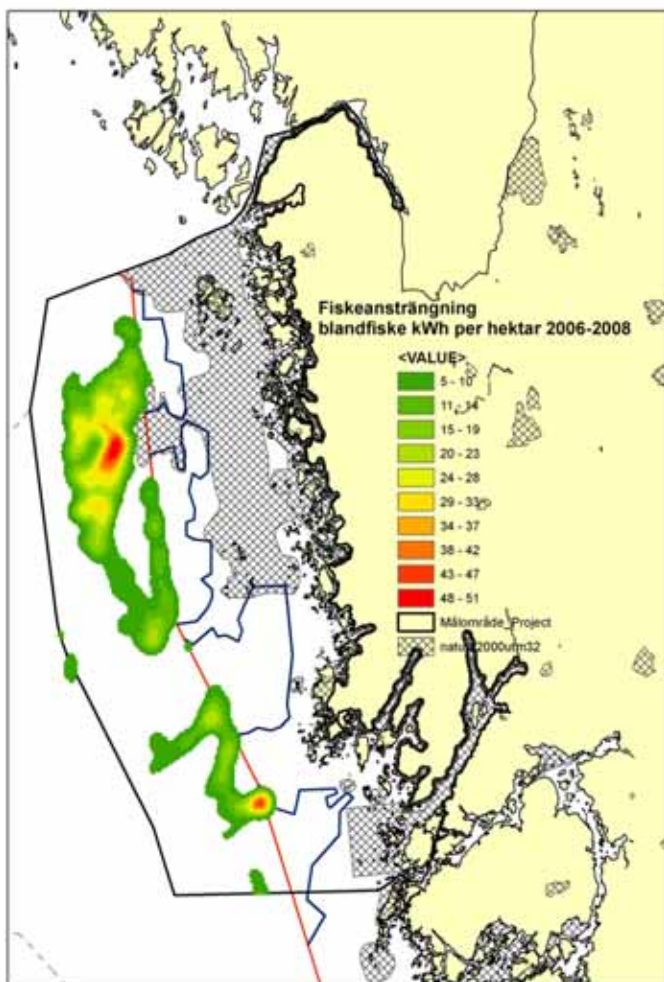
**Integrated coastal and
Sea spatial planning**
* regional policies
* strategies

**Ecosystembased
Sustainable use**

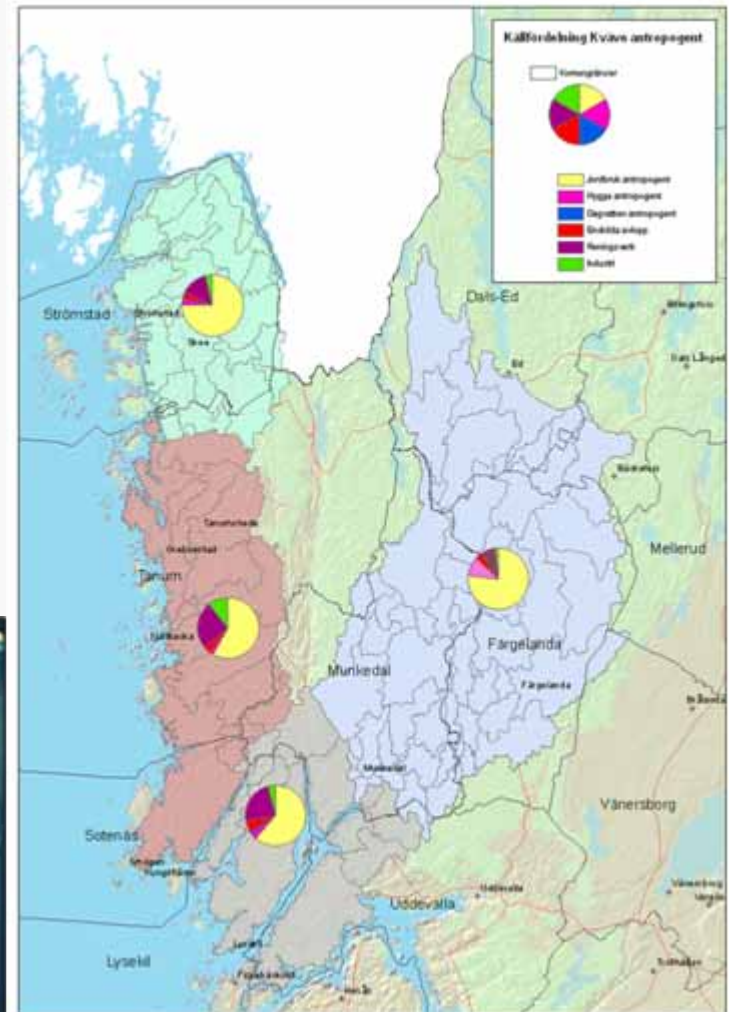
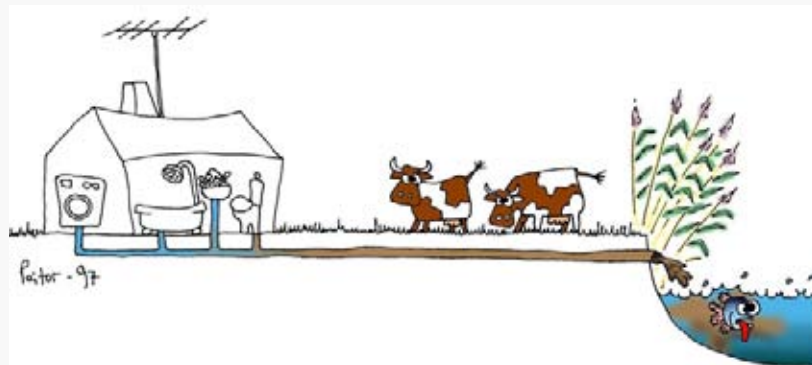
Values – which and where?




Maps for spatial planning



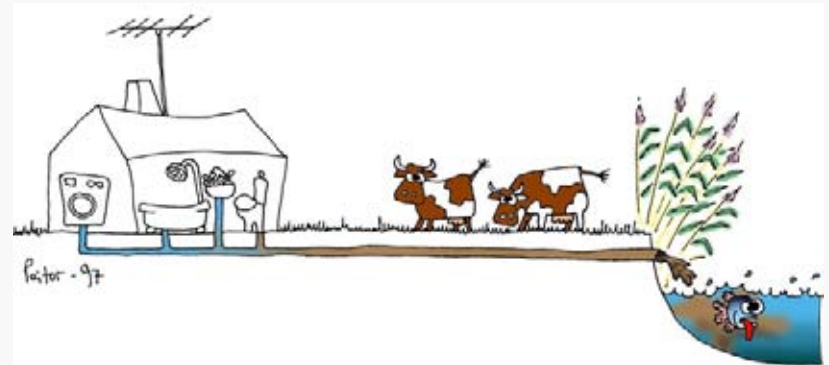
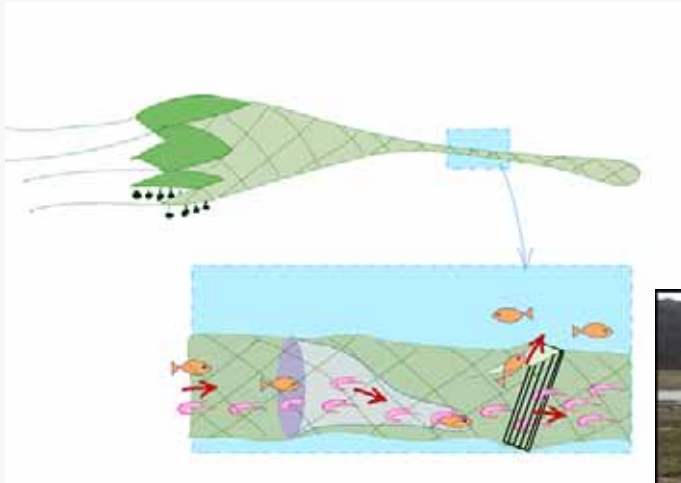
Impact factors



Share a common knowledge



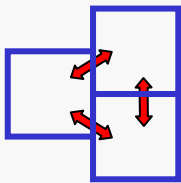
Actions and regional policies



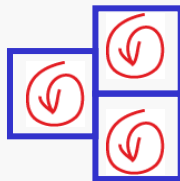
Collaboration over administrative borders

24 partners
national, regional and local

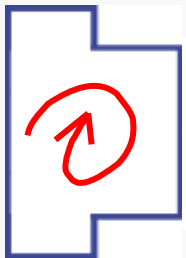
Exchange of experiences



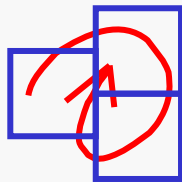
Country issues



Common issues



Collaboration issues



Overarching methodology - Open Standards for the Practice of Conservation and adaptive management



1. Conceptualize

- Define team
- Define scope, vision, targets
- Identify critical threats
- Complete situation analysis

2. Plan Actions and Monitoring

- Develop goals, strategies, and objectives
- Develop monitoring plan
- Evaluate capacity and risk

3. Implement Actions and Monitoring

- Develop work plans
- Implement work plans
- Refine work plans

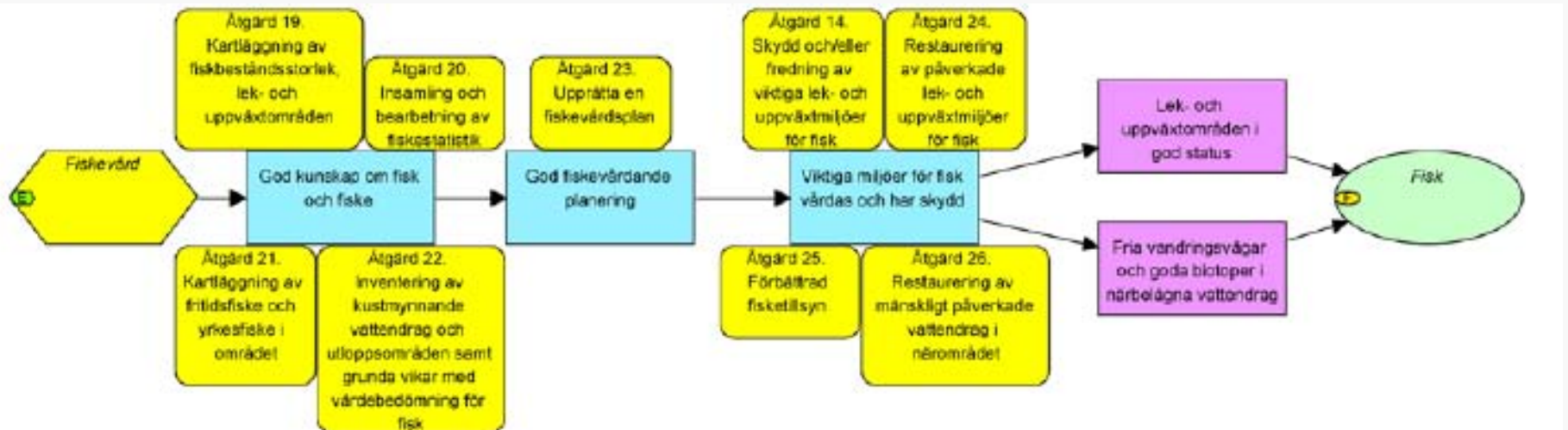
4. Analyze, Use, Adapt

- Analyze data
- Analyze interventions
- Communicate within team
- Adapt plans

5. Capture and Share Learning

- Document learning
- Share learning
- Create learning environment

Measures based on prioritized strategies



Dialogue and communication matters





Hav møter Land